

CIE Solutions for Associations and markets custom fit for each individual market. Proactively researched properties, sales, and availabilities rolled in to a superior technology platform. We partner with brokerage firms, local associations, and economic development communities to create a customized, local database that serves as the most trusted source for information in your market. Join a family of markets that have chosen to work together to share information and break their dependence on high-priced, one-size-fits-all national services. Enjoy the best of both worlds – a service tailored to the needs of your market, with the benefits of exposure on our nationwide network.



Own & Control Your Data

You determine the rules for your platform and never give up ownership of your valuable data.



Local Control, National Exposure

Your members benefit from our network of partnering services around the country.



Powerful, Easy-to-Use Technology

Always evolving based on member suggestions, works great on all browsers and devices.



More Than Just a Listing Service

A networking, communication, and collaboration platform for your members.



Amazing Customer Service

Every employee in the company is committed to responsiveness. We're here for you.



We're a Partner, Not a Vendor

We use our 23 years of experience to grow your membership and drive your success.

Pricing

Standard Market Rate - \$115/month
(non-CARW/Exchange Member)

CARW/Exchange Member Rate - \$95/month

Site Link Embedded Website View
(Call for pricing: 949.306.8767)

Register for an account today at:

<https://carw.com/join-the-carw-exchange/>

Jeremy Bengston
REDIComps
CEO
E: jeremy@redicomps.com
P: 800.574.9185 x800

Josh Parrish
REDIComps
Research
E: josh@redicomps.com
P: 414.416.7092

James Bertolli
REDIComps
Product Support & Sales
E: james@redicomps.com
P: 949.306.8767

Tracy Johnson
CARW
President & CEO
E: tracy@carw.com
P: 414.271.2021 x1



Parcel Aerials

With a single click, generate a printable PDF for your client displaying relevant parcel boundaries overlaid on an aerial image of the property.



Retail Logos

With a single click, generate a printable PDF for your client displaying retail business logos overlaid on an aerial image of the target property.



Traffic Counts

With a single click, generate a printable PDF for your client displaying traffic counts for intersections near the target property.



Flood Maps

With a single click, generate a printable PDF for your client displaying a visualization of FEMA Flood Risk near a target property.



Environmental Risk

With a single click, generate a printable PDF for your client identifying nearby properties monitored by the EPA for inspection/compliance as reported by ECHO (Enforcement and Compliance History Online).



Demographics

With a single click, generate a printable PDF for your client including current and 5-year projections by either radius or drive time. Our algorithm calculates stats with proportionally weighted block-level accuracy — far more accurate than standard reports.



Google Earth Package

With a single click, generate a Google Earth site analysis bundle for your client including parcel boundary, basic information on the target property, 3/5/10 minute drive time rings, traffic counts, and nearby retail locations.






Retail Site Selector

Use our proprietary database of 400,000 retail locations to build a multi-layered study in Google Earth, analyzing potential locations for proximity (distance radius, drive time, or drive distance rings) to competitors.

Site Link:

Showcase Your Listings on Your Website







Plug in our search engine with a single line of code
or use our API to pull your listings in real-time

-  Looks Great on Phones & Tablets
-  Be Up & Running in Minutes
-  Optimized for Search Engines
-  Monitor Traffic & Leads
-  Flexible & Customizable
-  API Access for sharing data



Broadcast emailing:

Get eyes on your property by broadcasting your property to ALL agents or target certain property class professionals.

-  Design Email using our Templates
-  Support for Custom HTML Designs
-  Each Message Screened for Quality
-  Target Recipients by Location/Interest
-  Reach an Audience of Brokers & Investors
-  Track Results: Opens, Clicks & Forwards

Post needs/wants:

Add your needs and wants to the message board for thousands to read and network with others to find the perfect location for your client.

Posted Needs/Wants

698 Returned

1

2

3

4

5

>

>>

Sort By

Refine Search

Post a Need/Want

TENANT SEEKING 4,000 TO 6,000 SF

For Lease

Posted: 01/10/2018

EDINA OR EDEN PRAIRIE, MINNESOTA – CBRE, Inc., represents a Tenant seeking 4000 to 6000 SF of space, ideally at a retail center with good visibility and access to 169 and 494 corridors, but would consider other options if it meets those requirements. Preferred locations include: Edina, Bloomington or Eden Prairie Please send all options!

Type Needed: Open, 16 different types selected

Target Location: Minneapolis-St. Paul-Bloomington

Angela Demonte

angela.demonte@cbre.com

952-924-4623

Report an Issue

Need +/- 2k SF in Midway/University Corridor

For Lease

Posted: 01/10/2018

MINNEAPOLIS, MINNESOTA – -Ground zero: Midway, University Ave, Prospect Park -Size: +/- 2,000 SF -Buildout: 2 offices, 8-10 workstations, 1 large conf room (10-15 ppl), 2-3 huddle rooms, and a small kitchenette -Timing: Q3 2018 -Term deal

Type Needed: Open, 12 different types selected

Target Location: Minneapolis-St. Paul-Bloomington

Tyler K. Kollodge

tyler.kollodge@cbre.com

612-336-4218

Report an Issue